LEGISLATIVE LIBRARY
BIBLIOTHEQUE DE L'ASSEMBLÉE
LEGISLATIVE

SEP 1 7 1991

FREDERICTON, N.B.

1989 Statistical Report
New Brunswick Provincial Parks

92-00157/

1989

PROVINCIAL PARK

STATISTICS

PROVINCE OF NEW BRUNSWICK

Tourism, Recreation & Heritage
Technical Services
P.O. Box 12345
Fredericton, N.B. E3B 5C3

ISBN 1-55048-055-3
ISSN 0703-5047

FEBRUARY 1990

1989 PROVINCIAL PARKS STATISTICS

NEW BRUNSWICK

CONTENTS

	PAGES
Preface	
Glossary of Terms	1
N.B. Provincial Park Map	2
Comparing 88-89	3
Fees	4 - 7
This Year Camping -- 1989	8 - 10
The Last Five Years, 1985-1989	11 - 22
Region Map of Camper Origin	23 - 24
Average Number/Camping Group (Graph)	25
Number of Camp Area Permits sold (Graph)	26
Camping Vehicles using Provincial Parks (Graph)	27
The Total Picture 1969-1989	28 - 32
Skiing Statistics	33 - 34
Golf Course Statistics	35 - 36
Beach Attendance	37 - 38
Unsupervised Beaches	39
Lifeguard Program	40
Park Operating Dates 1989	41 - 43
Park Facilities Chart	44 - 48

PREFACE

This report presents information on the forty-eight New Brunswick provincial parks operated during the calendar year 1989. All statistics, except for alpine skiing, are collected primarily from late May until early October. Off-season day use statistics are not included in this report.

This data is based on camp area permit and vehicle entry permit sales, ski tickets, golf greens fees, traffic counter readings and actual on site monitoring. A factor of 2.6 is used to ascertain the number of persons per vehicle.

Provincial park opening dates vary from late May until late June while closing ranges from Labour Day until early October (see pages 41-43).

Of the forty-eight provincial parks operated in 1989, twenty-eight have campgrounds while the remaining twenty are day use facilities with beaches and picnic areas, scenic viewing areas or natural attractions. There are six parks where either the campground or the whole park is contracted out to private operators. The Department also operates 2 golf courses, 2 alpine ski hills and one alpine slide.

Any questions about this report should be directed to Kirby Burtt or Phillip Ossinger at (506) 453-2730.

Tourism, Recreation and Heritage
Technical Services
P.O. Box 12345
Fredericton, N.B.
E3B 5C3

GLOSSARY OF TERMS

Average Occupancy Rate equals total number of permits in effect multiplied by 100% divided by unit capacity multiplied by number of nights permits available.

Campers - the number of permits sold multiplied by the length of stay multiplied by the average number per camping group. (no. of camper nights).

Camping Group Nights equals cumulative total of permits issued per night for all units. (total no. of campsites in use per night).

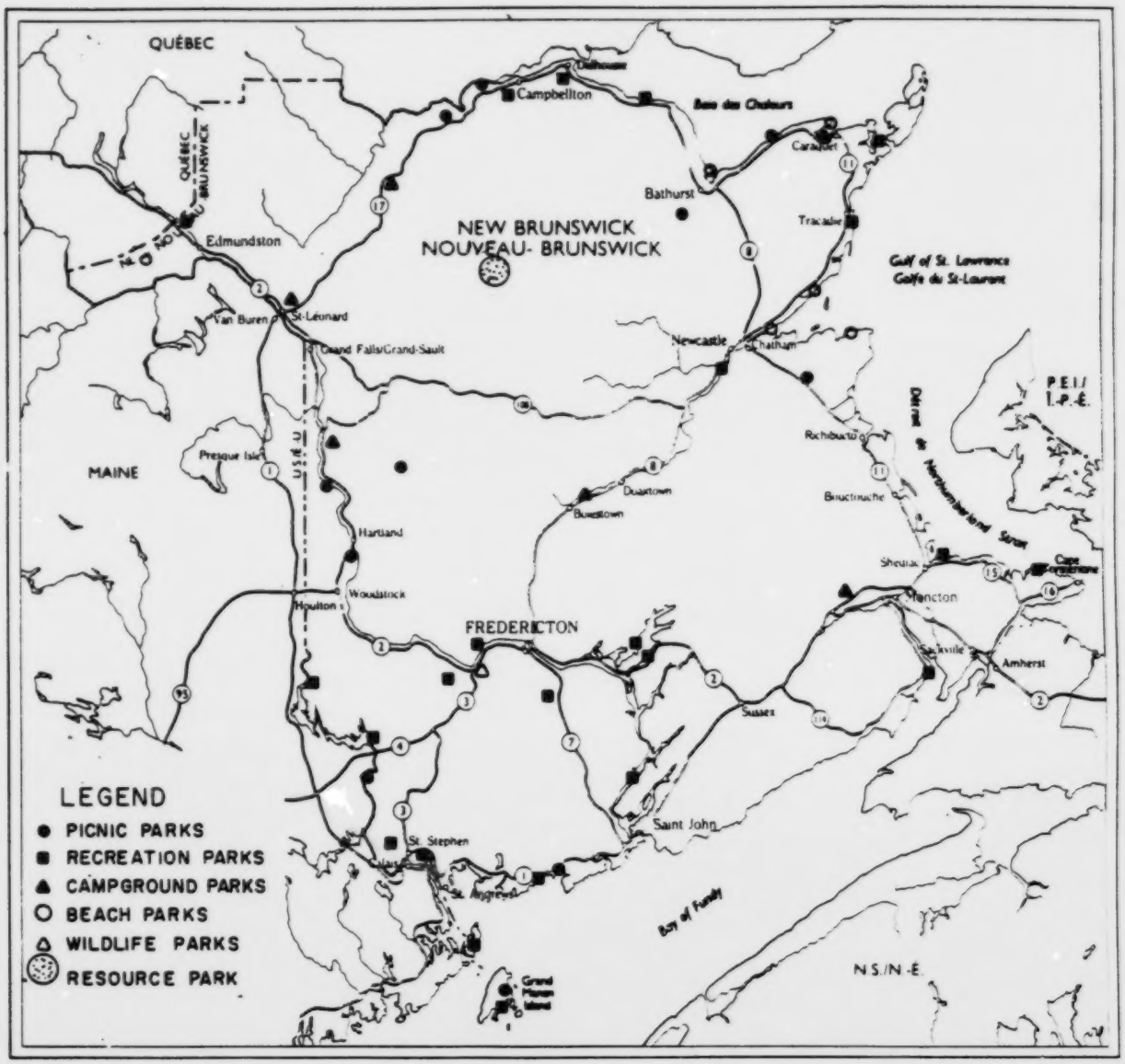
QUÉBEC
Campbellton
Baie des Chaleurs
Caraquet
Bathurst
Tracadie
NEW BRUNSWICK
NOUVEAU- BRUNSWICK
Gulf of St. Lawrence
Golfe du St-Laurent
Edmundston
St-Léonard
Van Buren
Grand Falls/Grand-Sault
Newcastle
Chatham
P.E.I./
I.-P.-É.
Richibucto
Bouctouche
Détroit de Northumberland Strait
Presque Isle
MAINE
Duaktown
Boiestown
Hartland
Woodstock
Houlton
Shediac
Moncton
FREDERICTON
Sackville
Amherst
Sussex
Saint John
St. Stephen
St. Andrews
Bay of Fundy
N.S./N.-É.
LEGEND
PICNIC PARKS
RECREATION PARKS
CAMPGROUND PARKS
BEACH PARKS
WILDLIFE PARKS
RESOURCE PARK

COMPARING 1988 AND 1989

1989 PROVINCIAL PARK STATISTICS

NEW BRUNSWICK

SUMMARY BY PARK CLASS

TOTAL ATTENDANCE	1988	1989	% (+/-)
Group Camping	4,514	3,524	- 21.9
Recreation Parks (24)	1,898,424	1,761,124	- 7.2
Campground Parks (6)	41,214	41,437	+ 5.4
Beach Parks (6)	77,223	88,213	+ 12.5
Picnic Parks (11)	110,108	117,101	+ 6.4
Resource Parks (1)	13,936	13,732	- 1.5
Seasonal Camping	23,374	23,427	+ 0.2
Senior Citizens	13,227	14,346	+ 8.5
TOTAL (49)-1988	2,182,020		
TOTAL (48)-1989		2,062,904	- 5.5

TOTAL CAMPERS			
Recreation Parks (21)	205,764	212,654	+ 3.3
Campground Parks (6)	16,783	16,706	- 0.5
Resource Parks (1)	5,518	5,660	+ 2.6
Group Camping	4,514	3,524	- 21.9
Seasonal Camping	23,374	23,427	+ 0.2
Senior Citizens	13,227	14,346	+ 8.5
TOTAL (28)	269,180	276,317	+ 2.7

ORIGIN OF CAMPERS		
New Brunswick	43.1	45.9
Other Canadian Provinces	39.5	39.4
United States of America	16.4	13.7
Other Countries & Unknown	1.0	1.0

AVERAGE LENGTH OF STAY OF CAMPERS		
	1.3 days	1.8 days

1989 PROVINCIAL PARK STATISTICS

SUMMARY OF FEES

CAMPSITE FEES

			1988	1989
A.	BASIC FACILITIES ONLY		$6.50/day	$7.00/day
	Kedgwick	Jacquet River		
	Red Pines	Muniac		
	*North Lake	Mount Carleton		
	Sunbury-Oromocto			
	Senior		$3.50/day	$4.00/day
B.			$9.00/day	$9.00/day
	Sugarloaf	Shippagan		
	Chaleur	Val Comeau		
	New River Beach	The Enclosure		
	Oak Bay	Murray Beach		
	Herring Cove	Lakeside		
	Anchorage	Grand Lake		
	Mactaquac	Les Jardins		
	St. Leonard	Oak Point		
	Seniors		$4.50/day	$5.00/day
C.	ELECTRICAL FEE		$1.50/day	$1.50/day
D.	ORGANIZED GROUP FEE		$3.50/day	$4.00/day
E.	RELIGIOUS, CHARITABLE, ETC.		$ 0	$ 0
F.	BATHURST LAKE CAMPS		$5.00/day	$6.00/day
G.	BACK COUNTRY CAMPING		$2.00/day	$2.00/day
H.	POOL FEES (Les Jardins de la République - 2 hours)		.50	.50

VEHICLE ENTRANCE FEES

	1988	1989
DAILY (Mactaquac, Parlee Beach, New River Beach)	$ 3.00	$ 3.00
(Val Comeau, Murray Beach, Grand Lake, Lakeside, Oak Point, The Rocks)	$ 2.00	$ 2.00
Bus	$10.00	$10.00
SEASONAL	$15.00	$20
Bus	$30.00	$30.

* Concessioned in 1988

1989 PROVINCIAL PARK STATISTICS

SUMMARY OF FEES

GOLF FEES

	1988	1989
MACTAQUAC		
Seasonal -- Adult	$420.00	$460.00
-- Intermediate (19 to 21 years of age)	290.00	320.00
-- Junior	80.00	80.00
-- Senior		400.00
Daily	17.00	20.00
Twilight Fee (2 hours before sunset)	10.00	10.00
HERRING COVE		
Seasonal -- 1st Adult	$225.00	$250.00
-- Intermediate	170.00	180.00
-- Junior	65.00	65.00
Daily	15.00	17.00
Nine Hole Fee	10.00	10.00
Family rate (first adult)	225.00	250.00
(second adult)	185.00	200.00
(first intermediate)	165.00	180.00
(each additional intermediate)	150.00	160.00
(first junior)	65.00	65.00
(other junior)	45.00	45.00
(tournament booking fee)	55.00	75.00

MARINA FEES

	1988	1989
DAILY	$ 3.00	*
SEASONAL		
Moorings	$ 70.00	$ 75.00
Finger Docks	80.00	*

ALPINE SLIDE FEES

SUGARLOAF	1988	1989
Single Ride		
Adult/Student	$ 2.75	$ 3.00
Youth	$ 2.00	2.25
Child	Free	Free
Book of Five (5) Tickets		
Adult/Student	$ 10.00	$ 10.50
Youth	7.00	8.00
Child	Free	Free

* Powerboat marina concessioned in 1989

1989 PROVINCIAL PARK STATISTICS

SUMMARY OF FEES

SKI FEES

	WINTER 1988/89	WINTER 1989/90
SUGARLOAF		
A. DAILY		
Adult -- Day	$ 17.00	$ 18.00
-- Night	10.00	11.00
Student/Youth -- Day	13.00	14.00
-- Night	10.00	10.00
Children	Free	Free
B. FULL SEASONAL		
Adult	$225.00	$250.00
Student	175.00	190.00
Youth	150.00	160.00
Children	Free	Free
C. 1/2 DAY PASS (1:00 p.m. to 4:30 p.m.)		
Adult	$ 13.00	$ 14.00
Student/Youth	10.00	11.00
Children	Free	Free
D. WEEKEND (ANY 2 CONSECUTIVE DAYS AND NIGHTS)		
Adult	$ 37.00	$ 40.00
Student/Youth	33.00	33.00
Children	Free	Free
E. THREE (3) DAYS AND THREE (3) NIGHTS CONSECUTIVE		
Adult		$ 58.00
Student/Youth		50.00
Children		Free
F. MAXIMUM FAMILY	$525.00	$580.00

CROSS-COUNTRY SKI FEES

A. DAILY		
Adult/Student	$ 4.00	$ 4.00
Youth	2.00	2.00
Student	Free	Free
B. SEASONAL		
Adult	$ 30.00	$ 30.00
Youth	20.00	20.00
Couple	40.00	40.00
Family	50.00	50.00
Child	Free	Free

1989 PROVINCIAL PARK STATISTICS

SUMMARY OF FEES

SKI FEES

McGAW HILL	WINTER 1988/89	WINTER 1989/90
A. DAILY		
Adult	$ 12.00	$ 12.00
Student/Youth	10.00	10.00
Children	Free	Free
B. 1/2 DAY AFTER 1:00 p.m.		
Adult	$ 9.00	$ 9.00
Student/Youth	8.00	8.00
Children	Free	Free
C. SEASONAL		
Family	$300.00	$300.00
Adult	175.00	175.00
Student	150.00	150.00
Youth	125.00	125.00
Children	Free	Free



THIS YEAR'S CAMPING - **1989**

1989 PROVINCIAL PARK STATISTICS

NEW BRUNSWICK

CAPACITY RATES BY NUMBER NIGHTS

Park	No. Nights Permits Available	0%	1%-24%	25%-49%	50%-74%	75%-89%	90%-99%	100%
Kedgwick	69	6	55	8	-	-	-	-
Sugarloaf	78	-	29	19	22	8	-	-
Chaleur	83	-	55	26	2	-	-	-
Jacquet River	69	3	20	24	19	3	-	-
Shippagan	75	-	35	31	8	1	-	-
Val Comeau	75	-	24	10	5	10	5	21
The Enclosure	75	-	14	53	8	-	-	-
Red Pines	75	3	67	5	-	-	-	-
Murray Beach	95	-	45	25	20	4	1	-
Lakeside	101	1	79	15	6	2	1	-
Grand Lake	87	1	60	20	7	-	1	-
Sunbury-Oromocto	77	1	67	8	1	-	-	-
Oak Point	89	-	43	31	8	4	-	3
New River Beach	88	-	27	32	25	4	-	-
Anchorage	89	-	30	25	32	9	7	11
Oak Bay	121	-	22	29	40	22	3	5
Herring Cove	97	-	37	42	17	1	-	-
Mactaquac	146	-	76	15	23	19	7	6
Muniac	99	-	84	15	-	-	-	-
St. Leonard	99	-	41	32	17	4	2	3
Les Jardins de la République	106	-	38	14	9	10	4	31
Mount Carleton	140	2	118	11	6	1	2	-

1989 PROVINCIAL PARK STATISTICS

NEW BRUNSWICK

CAMPGROUND STATISTICS

Park	Permits Sold (65 days)	Campers	Av. Occupancy Rate (%) for 65 days (Jul-Aug) (1988)	(1989)	Av. No. Camping Gr.	Unit Capacity
Kedgwick	202	510	11.88	12.43	2.50	25
Sugarloaf	2,065	6,781	49.87	48.97	2.96	65
Chaleur	1,348	4,239	24.46	23.84	2.91	87
Jacquet River	608	1,751	33.27	38.91	2.86	24
Shippagan	1,632	4,807	22.71	28.86	2.90	87
Val Comeau	2,528	8,186	68.37	70.71	3.17	55
The Enclosure	2,250	6,416	14.50	36.82	2.74	94
Red Pines	332	810	12.22	9.91	2.42	50
Murray Beach	3,078	9,731	41.95	42.66	2.95	111
Lakeside	2,437	8,678	28.73	28.40	3.10	132
Grand Lake	2,383	8,623	23.22	26.38	3.25	139
Sunbury-Oromocto	469	1,586	17.60	14.43	3.30	50
Oak Point	934	3,518	40.00	35.92	3.20	40
New River Beach	3,041	9,783	48.42	46.78	2.89	100
Anchorage	2,431	7,346	63.14	74.25	2.76	50
Oak Bay	5,042	17,613	65.44	70.52	2.73	110
Herring Cove	2,475	8,376	39.84	40.08	2.80	95
Mactaquac	13,388	54,308	65.54	67.53	3.29	305
Muniac	504	1,556	13.34	16.86	2.58	46
St. Léonard	1,098	3,296	45.88	49.59	2.79	34
Les Jardins de la République	5,633	21,354	83.23	86.66	3.38	100
Mount Carleton	1,086	5,917	19.56	18.99	3.05	88
TOTAL	54,937	195,185	42.16	44.79	3.05	1,887

Totals include Senior Citizens but do not include, Seasonal, Group Camping, or Concessioned Campgrounds.

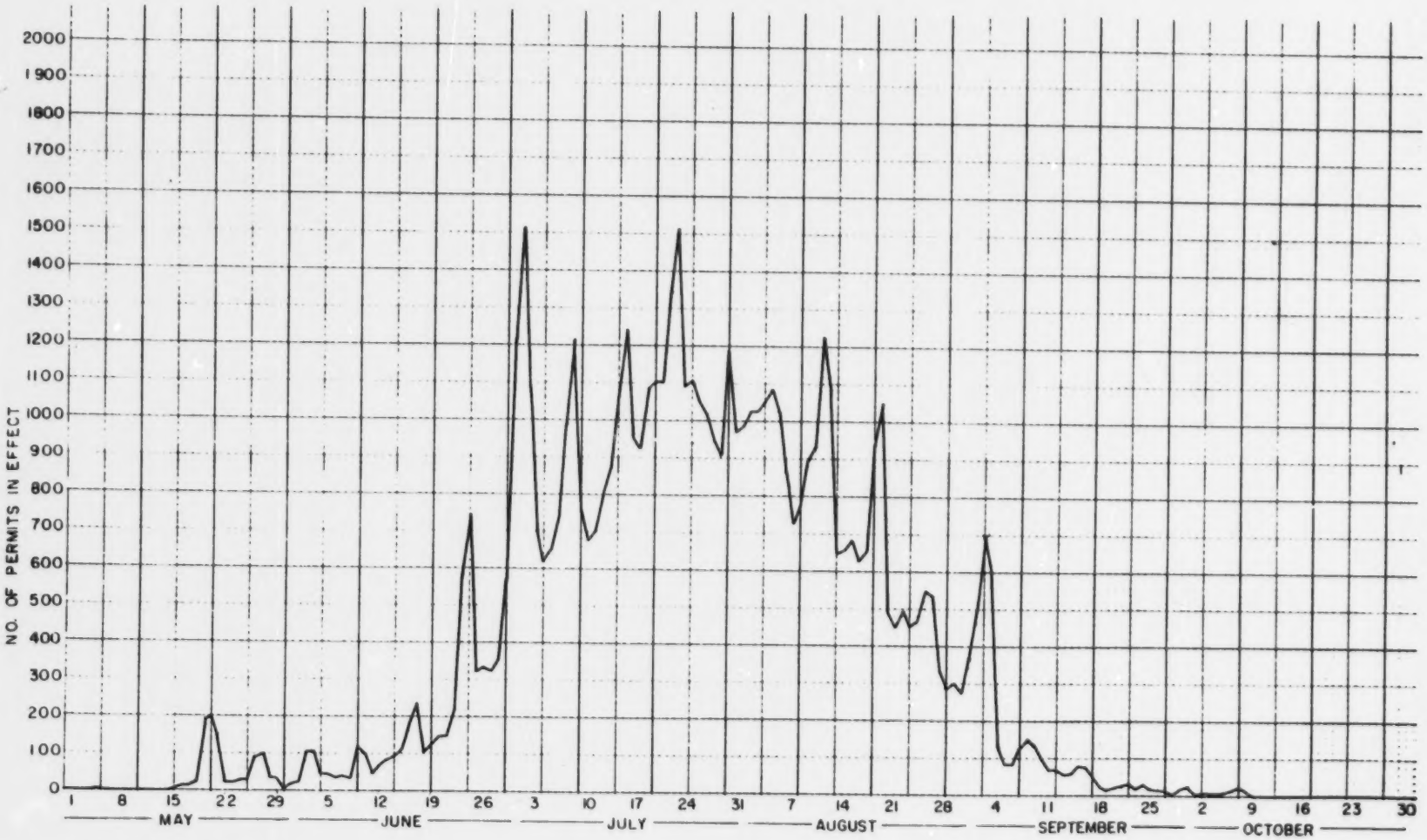

Daily number of permits in effect on 22 Provincial Parks

THE LAST FIVE YEARS

1985 · 1989

1989 PROVINCIAL PARK STATISTICS

NEW BRUNSWICK

TOTAL ATTENDANCE BY PARK DISTRICT

DISTRICT # 1

Park	1985	1986	1987	1988	1989	% (+/-) 1988/89
Kedgwick	*D 14,154	*D 10,835	*D 7,920	*D 5,762	*D 4,404	- 23.6
Glenwood	*D 4,996	*D 4,670	*D 4,623	*D 4,878	*D 5,376	+ 10.2
Morrissey Rock	*D 3,131	*D 4,[illegible]70	*D 4,215	*D 4,652	*D 5,162	+ 11.0
Sugarloaf	S 116,644	S 119,[illegible]	T 12[illegible],177	T 159,244	T 148,880	- 6.5
Chaleur	*D 22,691	*D/P19,842	*D/P20,870	E/P 24,295	E/P 24,068	---
Jacquet River	*D 13,188	*D 11,890	*D 10,344	*D/P 9,038	*D/P 8,065	- 10.8
Beresford	*D 11,385	E 11,000	---	---	---	---
Youghall Beach	*D 29,304	*D 25,360	*D 27,917	*D 30,944	*D 26,434	- 14.6
Tetagouche Falls	D 1,201	E 1,200	D 1,293	D 1,160	D 1,314	+ 13.3
Seasonal Camping	---	---	---	---	---	---
Senior Citizens	P 287	P 375	361	P 441	P 478	+ 8.4
SUB-TOTAL	216,981	209,023	206,720	240,414	224,181	- 6.8

P - Permit
T - Traffic Counter
D - 1 PM Car Count
- Transferred to the Department of Transportation
E - Estimate
* - Factor 6
S - Special Count

1989 PROVINCIAL PARK STATISTICS

NEW BRUNSWICK

CAMPER ATTENDANCE BY PARK DISTRICT

DISTRICT 1

Park	1985	1986	1987	1988	1989	(% (+/-) 1988/89
Kedgwick	P 827	P 635	P 666	P 501	P 502	+ 0.2
Glenwood	---	---	---	---	---	---
Morrissey Rock	---	---	---	---	---	---
Sugarloaf	P 7,116	P 8,195	P 8,406	P 6,577	P 6,618	+ 0.6
Chaleur	P 4,429	P 4,020	P 4,446	P 4,295	P 4,068	- 5.3
Jacquet River	P 1,568	P 1,500	P 1,594	P 1,340	P 1,615	+ 20.5
Beresford	---	---	---	---	---	---
Youghall Beach	---	---	---	---	---	---
Tetagouche Falls	---	---	---	---	---	---
Seasonal Camping	---	---	---	---	---	---
Senior Citizens	P 287	P 375	P 361	P 441	P 478	+ 8.4
SUB-TOTAL	14,227	14,725	15,473	13,154	13,281	+ 1.0

P - Permit

1989 PROVINCIAL PARK STATISTICS

NEW BRUNSWICK

TOTAL ATTENDANCE BY PARK DISTRICT

DISTRICT 2

Park	1985	1986	1987	1988	1989	% (+/-) 1988/89
Caraquet	P 7,585	P 7,373	T 6,405	T/P 7,290	T/P 8,180	+ 12.2
Shippagan**	T/P 75,740	T/P 39,272	E 40,000	T/P 43,724	T/P 46,934	+ 7.3
Val Comeau	T/P 24,274	T/P 22,500	E 2,000	E 22,000	E 22,000	---
Greystone	T 32,470	# ---	# ---	# ---	# ---	---
Neguac	D 6,108	E 6,000	E 6,000	E 5,055	E 5,000	---
Escuminac	D 3,289	E 3,000	E 3,000	D 1,962	E 2,000	---
Middle Island	T 53,213	T 31,041	E 32,000	T 24,762	T 29,730	+ 20.1
The Enclosure	T/P 81,050	T/P 54,317	T/P 36,408	T/P 9,082	S 15,000	---
Upper Blackville	*D 11,157	# ---	# ---	# ---	# ---	---
Doaktown	*D 5,409	# ---	# ---	# ---	# ---	---
Red Pines	E 7,500	E/P 2,050	E 2,000	P 856	P 661	- 22.8
Pokeshaw	D 2,610	E 2,600	E 2,000	*D 5,310	T 15,757	+196.7
St. Margarets	---	---	---	D 3,768	E 4,000	---
Maisonnette	---	---	---	---	T 13,040	---
Seasonal Camping	---	P 1,580	P 462	P 448	P 1,146	+155.8
Senior Citizens	P 1,431	P 1,692	P 1,946	P 1,745	P 1,606	- 8.0
SUB-TOTAL	311,836	171,425	152,221	126,002	165,063	+ 31.0

P - Permit
T - Traffic Counter
D - 1 PM Car Count
- Transferred to the Department of Transportation
E - Estimate
* - Factor 6
S - Special Count
**- Dead End Highway-Figures reflect local turning area

1989 PROVINCIAL PARK STATISTICS

NEW BRUNSWICK

CAMPER ATTENDANCE BY PARK DISTRICT

DISTRICT 2

Park	1985	1986	1987	1988	1989	% (+/-) 1988/89
Caraquet	P 7,322	P 7,103	P 6,173	P 7,064	P 7,322	+ 3.7
Shippagan	P 4,275	P 4,217	P 4,978	P 3,813	P 4,785	+ 25.5
Val Comeau	P 8,016	P 6,471	P 6,746	P 7,248	P 7,264	+ 0.2
Greystone	---	---	---	---	---	---
Neguac	---	---	---	---	---	---
Escuminac	---	---	---	---	---	---
Middle Island	---	---	---	---	---	---
The Enclosure	P 7,320	P 6,335	P 6,287	P 2,448	P 5,903	+141.1
Upper Blackville	---	#---	# ---	# ---	---	
Doaktown	---	#---	# ---	# ---	---	
Red Pines	E 1,600	P 1,050	P 790	P 856	P 661	- 22.8
Pokeshaw	---	---	---	---	---	---
St. Margarets	---	---	---	---	---	---
Maisonnette	---	---	---	---	---	---
Seasonal Camping	---	P 1,580	P 462	P 448	P 1,146	+155.8
Senior citizens	P 1,431	P 1,692	P 1,946	P 1,745	P 1,606	- 8.0
SUB-TOTAL	29,964	28,448	27,382	23,622	28,687	+ 21.4

P - Permit

1989 PROVINCIAL PARK STATISTICS

NEW BRUNSWICK

TOTAL ATTENDANCE BY PARK DISTRICT

DISTRICT 3

Park	1985	1986	1987	1988	1989	% (+/-) 1988/39
Penobsquis	T 34,986	# ---	# ---	# ---	# ---	---
Pine Grove	E 12,000	# ---	# ---	# ---	# ---	---
Steeves Mtn.	E/P 6,303	*D 7,031	E/P 7,989	P 6,427	P 5,769	- 10.2
Beech Hill	T 32,310	# ---	# ---	# ---	# ---	---
Jardine	E 56,817	## ---	## ---	## ---	## ---	---
Lower Kent	E 8,000	# ---	# ---	# ---	# ---	---
Parlee Beach	T/P382,970	T/P246,376	T/P288,358	° 488,644	° 400,000	- 18.1
Murray Beach	T/P 62,254	T/P 58,102	T/P 46,670	T/P 13,665	T/P 16,110	+ 17.9
The Rocks	T 176,205	T 156,826	T 159,165	T 137,618	T 135,216	- 1.7
Seasonal Camping	---	P 330	P 2,082	P 1,640	P 2,187	+ 33.4
Senior Citizens	P 532	P 470	P 802	P 557	P 596	+ 7.0
SUB-TOTAL	772,377	469,135	505,066	648,551	559,878	- 13.7

P - Permit
T - Traffic Counter
D - 1 PM Car Count
- Transferred to the Department of Transportation
E - Estimate
* - Factor 6
S - Special Count
##- Transferred to municipality
° - Lifeguard Estimate

1989 PROVINCIAL PARK STATISTICS

NEW BRUNSWICK

CAMPER ATTENDANCE BY PARK DISTRICT

DISTRICT 3

Park		1985		1986		1987		1988		1989	% (+/-) 1988/89
Penobsquis		---	#	---	#	---	#	---	#	---	---
Pine Grove		---	#	---	#	---	#	---	#	---	---
Steeves Mtn.	P	2,303	S	3,031	S	3,989	S	4,359	S	3,569	- 18.1
Beech Hill		---	#	---	#	---	#	---	#	---	---
Jardine	E	4,600	##	---	##	---	##	---	##	---	---
Lower Kent		---	#	---	#	---	#	---	#	---	---
Parlee Beach	P	28,904	P	29,472	P	29,318	P	24,153	P	25,902	+ 7.2
Murray Beach	P	9,932	P	8,033	P	9,537	P	9,080	P	9,135	+ 0.6
The Rocks		---		---		---		---			---
Seasonal Camping		---	P	330	P	2,082	P	1,640	P	2,187	+ 33.4
Senior Citizens	P	532	P	470	P	802	P	557	P	596	+ 7.0
SUB-TOTAL		46,271		40,336		45,728		39,789		41,389	+ 4.0

P - Permit
S - Special Count
- Transferred to the Department of Transportation
##- Transferred to the Municipality

1989 PROVINCIAL PARK STATISTICS

NEW BRUNSWICK

TOTAL ATTENDANCE BY PARK DISTRICT

DISTRICT 4

Park	1985	1986	1987	1988	1989	% (+/-) 1988/89
Oak Bay	T/P 89,711	T 83,856	T 85,290	T/P 77,560	T 80,960	+ 4.4
Herring Cove	T 68,236	T 71,602	T 64,756	T 63,544	E 64,000	
Castalia	*D 1,944	*D 2,084	*D 2,640	*D 1,734	*D 1,716	- 1.0
Pennfield	*D 7,103	# ---	# ---	# ---	# ---	---
New River Beach	T/P 67,782	T/P 65,058	T/P 65,554	E 65,000	E 65,000	---
Lepreau Falls	*D 6,789	*D 4,734	*D 4,158	*D 5,184	*D 4,860	- 6.3
Eagle Rock	E 12,465	# ---	# ---	# ---	# ---	---
Anchorage	E 8,000	D 6,892	D 9,147	D 7,170	D 8,328	+ 16.2
Oak Point	T/P 26,029	T/P 25,703	T/P 31,003	T/P 34,764	T/P 29,110	- 16.3
Queenstown	E 2,500	# ---	# ---	# ---	# ---	---
St. Croix	E 500	E 500	E 500	E 500	E 500	---
McGaw Hill	---	---	---	P 1,144	X ---	---
Seasonal Camping	---	P 3,210	P 7,083	P 7,632	P 11,150	+ 46.1
Senior citizens	P 3,555	P 3,177	P 4,069	P 4,282	P 4,164	- 2.8
SUB-TOTAL	294,614	266,816	274,200	268,514	269,788	+ 0.5

P - Permit
T - Traffic Counter
D - 1 PM Car Count
- Transferred to the Department of Transportation
E - Estimate
* - Factor 6
S - Special Count
X - Did not operate

1989 PROVINCIAL PARK STATISTICS

NEW BRUNSWICK

CAMPER ATTENDANCE BY PARK DISTRICT

DISTRICT 4

Park		1985		1986		1987		1988		1989	(% (+/-) 1988/89
Oak Bay	P	13,034	P	13,500	P	15,121	P	13,533	P	14,487	+ 7.0
Herring Cove	P	6,701	P	7,558	P	7,564	P	7,915	P	8,183	+ 3.4
Castalia		---		---		---		---		---	---
Pennfield		---	#	---		---		---		---	---
New River Beach	P	10,272	P	9,396	P	10,006	P	10,018	P	9,520	- 5.0
Lepreau Falls		---		---		---		---		---	---
Eagle Rock		---	#	---		---		---		---	---
Anchorage	P	4,393	P	6,200	P	6,866	P	5,823	P	7,178	+ 23.3
Oak Point	P	2,865	P	2,977	P	3,246	P	3,479	P	3,104	- 10.8
Queenstown		---	#	---		---		---		---	---
St. Croix		---		---		---		---		---	---
McGaw Hill		---		---		---		---		---	---
Seasonal Camping		---	P	3,210	P	7,083	P	7,632	P	11,150	+ 46.1
Senior Citizens	P	3,555	P	3,177	P	4,069	P	4,282	P	4,164	- 2.8
SUB-TOTAL		40,820		46,018		53,955		52,682		57,786	+ 8.8

P - Permit
- Transferred to the Department of Transportation

1989 PROVINCIAL PARK STATISTICS

NEW BRUNSWICK

TOTAL ATTENDANCE BY PARK DISTRICT

DISTRICT 5

Park	1985	1986	1987	1988	1989	(% (+/-) 1988/89
Lakeside	T/P 47,351	T/P 45,939	T/P 39,185	T/P 28,400	T/P 26,843	- 5.5
Sunbury-Oromocto	T/P 27,958	T/P 21,349	T/P 19,253	T/P 21,990	T/P 18,574	- 15.5
Grand Lake	E/P 40,000	T/P 33,593	T/P 32,362	T/P 31,816	T/P 34,584	+ 8.7
Lake George	E 25,000	E 25,000	E 25,000	E 25,000	E 25,000	---
North Lake	T/P 4,243	E 4,000	E 4,000	E 4,000	E 4,000	---
Woolastook	E 87,000	E 85,000	E 85,000	T 88,203	T 76,719	- 13.0
Mactaquac	T 499,187	T 469,529	T 492,730	T 487,023	T 448,269	- 8.0
Hartland Covered Bridge	S 37,125	T 52,511	E 50,000	E 50,000	T 46,954	---
Spednic Lake	---	---	E 500	E 500	E 500	---
Seasonal Camping	---	P 7,000	P 15,135	P 13,654	P 8,644	- 36.7
Senior Citizens	P 6,684	P 6,168	P 6,254	P 5,358	P 6,477	+ 20.9
SUB-TOTAL	774,548	750,089	769,419	755,944	696,564	- 7.9

P - Permits
T - Traffic Counter
D - 1 P.M. Car Count (Factor 3)
E - Estimate
* - Factor 6
S - Special Count

1989 PROVINCIAL PARK STATISTICS

NEW BRUNSWICK

CAMPER ATTENDANCE BY PARK DISTRICT

DISTRICT 5

Park		1985		1986		1987		1988		1989	% (+/-) 1988/89
Lakeside	P	7,969	P	7,347	P	8,336	P	8,337	P	8,053	- 3.4
Sunbury-Oromocto	P	2,520	P	1,359	P	2,408	P	2,235	P	1,584	- 29.1
Grand Lake	P	9,473	P	7,403	P	6,635	P	6,281	P	6,741	+ 7.3
Lake George	E	4,000	P	4,959	E	5,360	E	5,000	P	4,666	---
North Lake	P	821	P	709	P	909	E	900	P	432	---
Woolastook	E	20,000	P	15,283	P	16,923	P	15,024	P	12,290	- 18.2
Mactaquac	P	64,650	P	55,056	P	53,315	P	48,507	P	50,340	+ 3.8
Hartland Covered Bridge		---		---		---		---		---	---
Spednic Lake		---		---		---		---		---	---
Seasonal Camping		---	P	7,000	P	15,135	P	13,654	P	8,644	- 36.7
Senior Citizens	P	6,684	P	6,168	P	6,254	P	5,358	P	6,477	+ 20.9
SUB-TOTAL		116,117		105,284		115,275	P	105,296		99,227	- 5.8

P - Permit
E - Estimate

1989 PROVINCIAL PARK STATISTICS

NEW BRUNSWICK

TOTAL ATTENDANCE BY PARK DISTRICT

DISTRICT 6

Park	1985	1986	1987	1988	1989	% (+/-) 1988/89
Lac Baker	D 13,434	D 12,230	D 12,960	E 12,000	E 12,000	---
St. Léonard	*D/P16,286	T/P 10,441	T/P 11,907	T/P 13,454	T/P 14,856	+ 10.4
Beechwood**	T 31,973	T 32,900	T 3[illegible]0	T 31,722	T 30,262	- 4.6
Muniac	T/P 10,915	T 7,875	T 8,[illegible]49	T 7,425	T 7,567	+ 1.9
Lindsay Spring	E 1,200	E 1,200	E 1,200	E 1,200	E 1,200	---
Les Jardins de la République	S/P 55,636	E 55,000	E 55,000	E 55,000	S/P 62,964	---
Mount Carleton	E/P 15,420	P/T 15,905	P/T 16,387	P/T 13,936	P/T 13,732	- 1.5
Seasonal Camping	---	---	---	---	300	---
Senior Citizens	P 959	P 733	P 1,198	P 844	P 1,025	+ 21.4
SUB-TOTAL	149,052	139,008	144,053	138,081	143,906	+ 4.0
Group camping	2,916	3,669	3,055	4,514	3,524	- 21.9
TOTAL	2,522,324	2,009,165	2,054,734	2,182,020	2,062,904	- 5.5

P - Permit
T - Traffic Counter
D - 1 PM Car Count
**- Dead End Highway-Figures, reflect local turning area

E - Estimate
* - Factor 6
S - Special

1989 PROVINCIAL PARK STATISTICS

NEW BRUNSWICK

CAMPER ATTENDANCE BY PARK DISTRICT

DISTRICT 6

Park		1985		1986		1987		1988		1989	% (+/-) 1988/89
Lac Baker		---		---		---		---		---	---
St. Léonard	P	2,927	P	3,085	P	3,217	P	2,842	P	3,224	+ 13.4
Beechwood		---		---		---		---		---	---
Muniac	P	1,667	P	1,480	P	1,308	P	1,161	P	1,428	+ 23.0
Lindsay Spring		---		---		---		---		---	---
Les Jardins de la République	P	21,357	P	20,565	P	22,156	P	19,758	P	20,786	+ 5.2
Mount Carleton	P	3,420	P	3,757	P	5,149	P	5,518	P	5,660	+ 2.6
Seasonal Camping		---		---		---		---	P	300	---
Senior Citizens	P	959	P	733	P	1,198	P	844	P	1,025	+ 21.4
SUB-TOTAL		30,330		29,620		33,028		30,123		32,423	+ 7.6
Group Camping		2,916		3,669		3,055		4,514		3,524	- 21.9
TOTAL		280,645		268,100		293,896		269,180		276,317	+ 2.7

P - Permits
S - Special Count

1989 PROVINCIAL PARK STATISTICS

NEW BRUNSWICK

ORIGIN OF CAMPERS BY REGION*

	1985 %	1986 %	1987 %	1988 %	1989 %
New Brunswick	36.1	33.5	45.5	43.1	45.9
Nova Scotia) Prince Edward Island) Newfoundland)	5.8	6.0	5.0	6.4	5.2
Quebec	16.5	18.5	15.9	16.9	17.0
Ontario	19.7	18.8	14.3	14.4	14.7
Western Provinces	3.0	2.5	2.7	2.8	2.5
New England	2.6	3.0	7.1	6.0	6.1
Mid Atlantic	0.6	0.9	2.2	2.1	2.0
South Atlantic	4.6	4.8	2.1	3.3	2.1
Other U.S.A.	10.4	11.1	4.2	4.0	3.5
Other Countries	0.6	0.8	0.9	0.9	1.0
Unknown	0.1	0.1	0.1	0.1	0.0
TOTAL	100.0	100.0	100.0	100.0	100.0

NOTE: Above percentages based on computer analysis of Camp-Area permits.

* See Map of Regions -- Page 24

REGION MAP OF CAMPER ORIGIN

AVERAGE LENGTH OF STAY IN DAYS

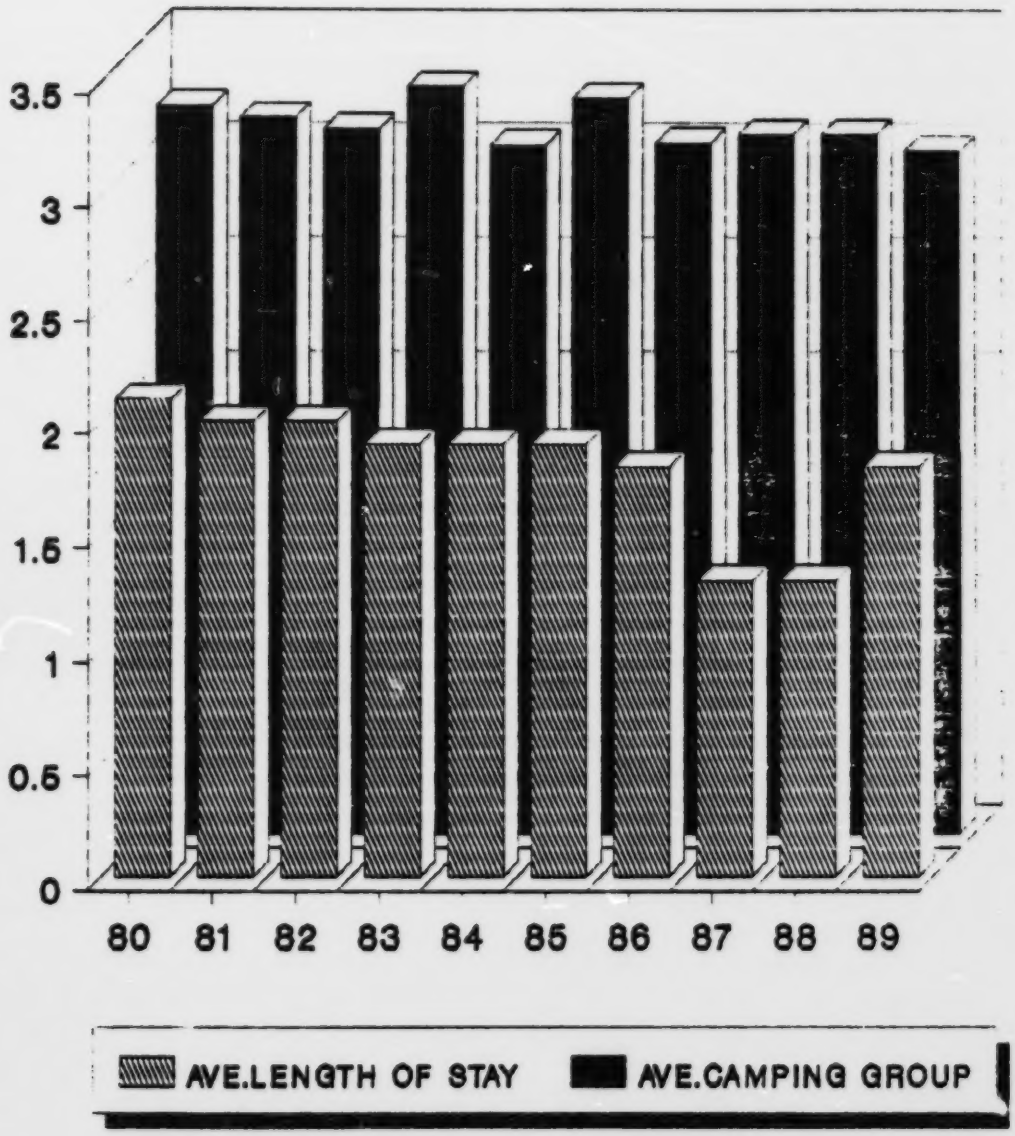

CAMP AREA PERMITS SOLD

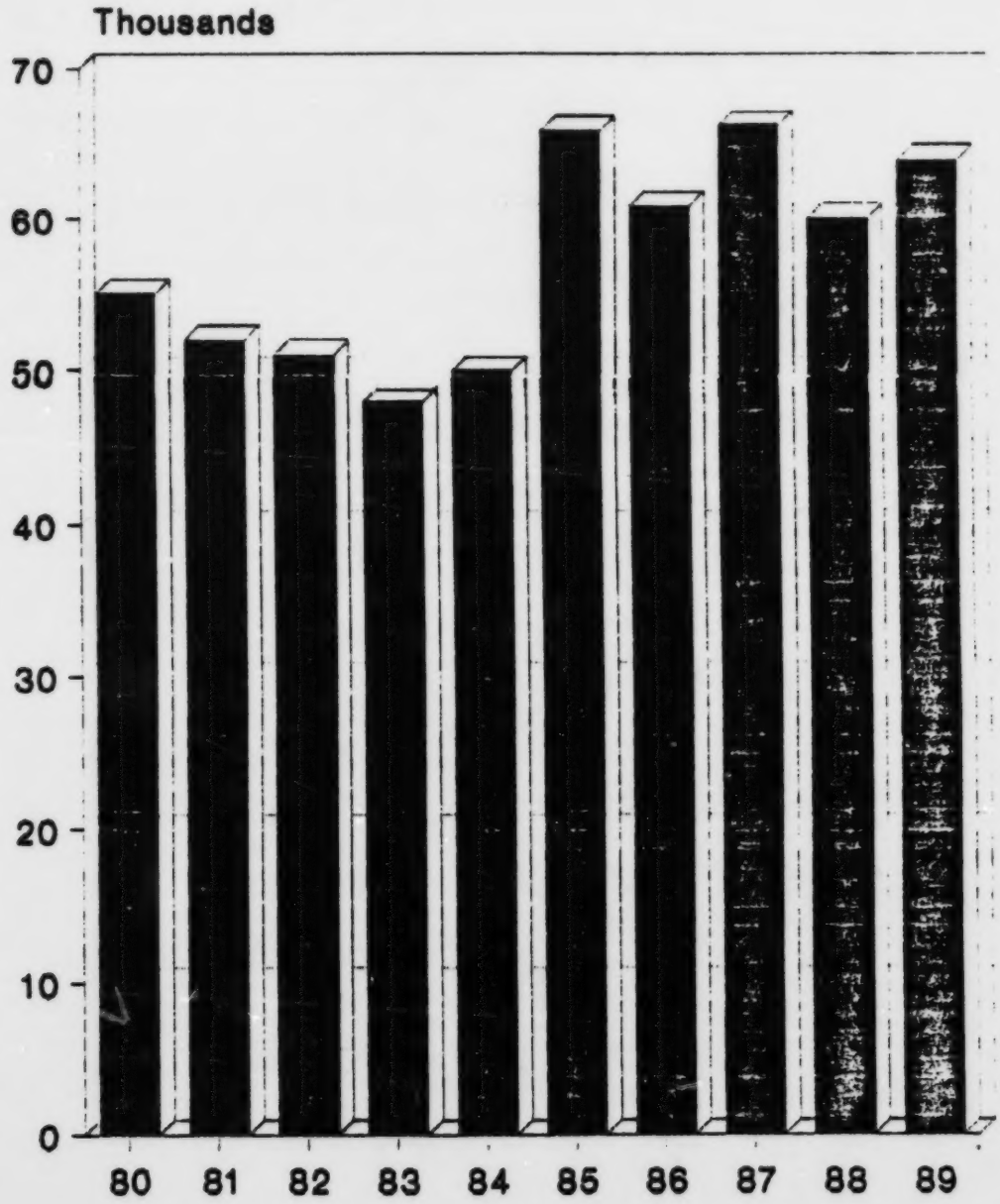

VISITATION BY RECREATION VEHICLES

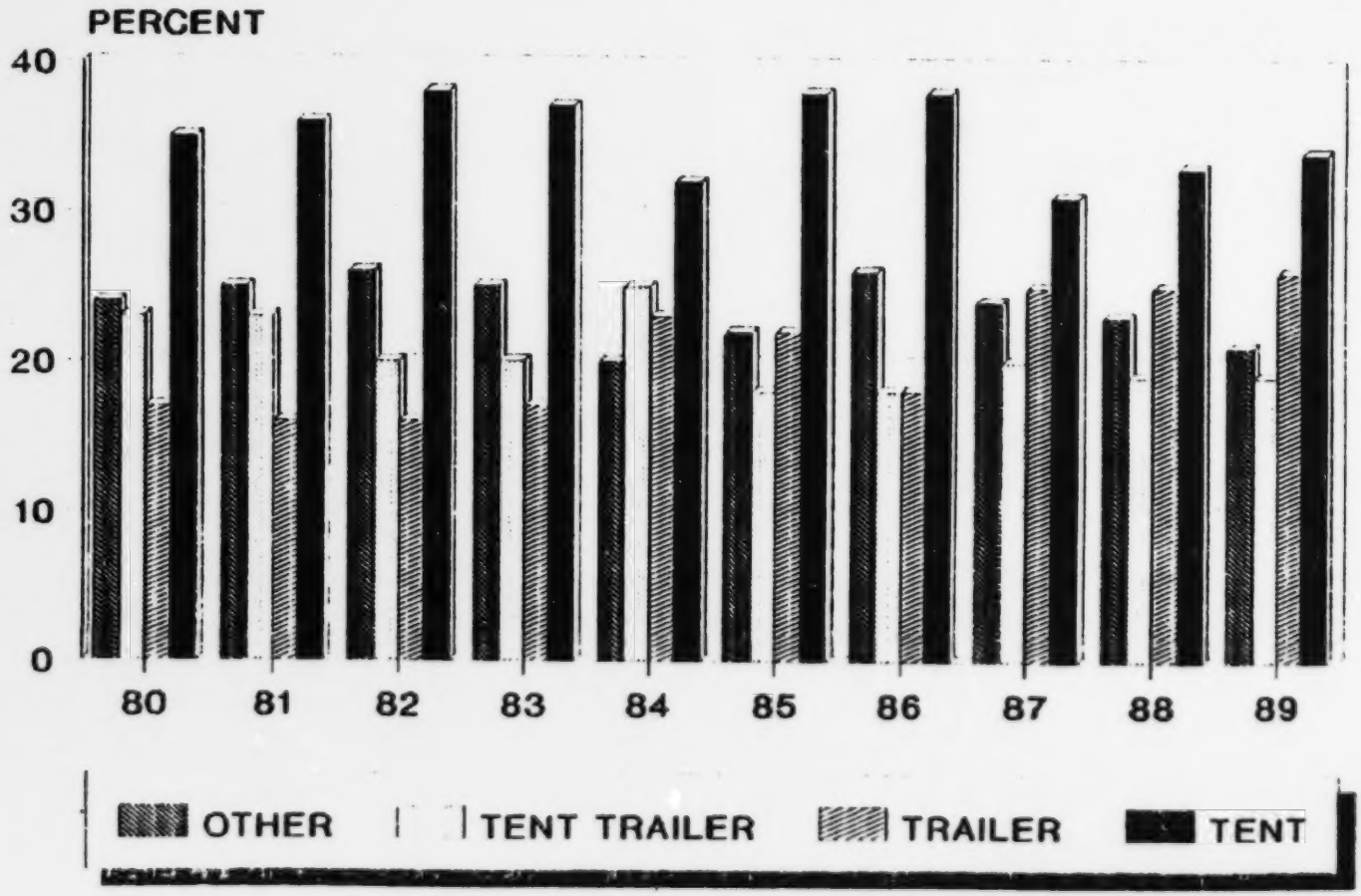

THE TOTAL PICTURE **1969 · 1989**

1989 PROVINCIAL PARK STATISTICS

NEW BRUNSWICK

OCCUPANCY RATES OF CAMPING PARKS

FOR 65 DAY PERIOD (JULY - AUGUST)

YEAR	TOTAL NO. PERMITS IN EFFECT	AVERAGE NO. PERMITS IN EFFECT	UNIT CAPACITY OF PARKS ISSUING PERMITS	OCCUPANCY RATES %
1969	49,996	769	1,464	52.5%
1970	60,658	933	1,682	55.5%
1971	67,626	1,04[illegible]	1,705	61.0%
1972	77,995	1,200	1,933	62.1%
1973	72,212	1,111	1,943	57.2%
1974	74,076	1,140	2,054	55.5%
1975	80,038	1,231	2,065	58.1%
1976	73,569	1,132	2,103	54.1%
1977	74,886	1,152	2,088	55.2%
1978	77,525	1,193	2,152	55.4%
1979	69,360	1,067	1,938	55.1%
1980	65,301	1,005	2,005	50.1%
1981	58,175	893	2,046	43.7%
1982	56,774	873	1,898	45.4%
1983	47,598	732	1,897	38.6%
1984	50,220	773	1,952	41.1%
1985	53,115	817	1,960	41.7%
1986	49,036	754	1,897	39.8%
1987	55,554	855	1,947	43.9%
1988	51,707	795	1,887	42.1%
1989	54,937	845	1,887	44.8%

1989 PROVINCIAL PARK STATISTICS

NEW BRUNSWICK

ATTENDANCE RECORDS SUMMARY

YEAR	TOTAL ATTENDANCE	% INC/DEC	NUMBER OF CAMPERS	% INC/DEC	% RESIDENT	% OTHER CANADIAN CAMPERS	% U.S.A. CAMPERS	AVG. LENGTH OF STAY (CAMPERS)
1969	3,072,857	+ 24.0	220,633	+ 1.3	25.4	50.4	23.6	1.5 days
1970	3,428,206	+ 11.6	261,839	+ 18.7	25.9	47.9	24.7	1.5 days
1971	3,701,350	+ 8.0	296,635	+ 13.3	24.0	50.1	25.3	1.5 days
1972	4,029.668	+ 8.9	331,584	+ 11.8	27.5	47.5	24.1	1.6 days
1973	3,933,743	- 2.4	314,079	- 5.3	26.7	51.1	21.3	1.6 days
1974	3,715,646	- 5.5	317,752	+ 1.2	30.7	51.2	17.2	1.7 days
1975	3,632,068	- 2.2	339,013	+ 6.7	31.3	49.5	17.7	1.7 days
1976	3,183,014	- 12.4	336,045	- 0.9	35.6	46.1	17.2	1.8 days
1977	3,165,234	- 0.6	332,428	- 1.0	34.4	48.6	16.1	1.8 days
1978	3,066,620	- 3.1	329,182	- 1.0	39.6	44.7	14.9	1.9 days
1979	2,685,619	- 12.4	331,704	+ 0.8	33.0	53.8	12.3	2.0 days
1980	2,622,301	- 2.4	332,198	+ 0.1	34.0	49.3	15.8	2.1 days
1981	2,531,544	- 3.5	310,355	- 6.5	35.6	48.4	14.8	2.0 days
1982	2,488,649	- 1.7	301,197	- 3.0	35.2	49.1	14.6	2.0 days
1983	2,468,453	- 0.8	306,400	+ 1.8	33.3	46.1	19.8	1.9 days
1984	2,533,712	+ 2.6	283,632	- 7.5	34.7	45.2	19.2	1.9 days
1985	2,522,324	- 0.4	280,645	- 1.1	36.1	44.9	18.3	1.9 days
1986	2,009,165	- 20.3	268,100	- 4.5	33.5	45.7	19.9	1.8 days
1987	2,065,734	+ 2.8	293,896	+ 8.8	45.5	37.9	15.6	1.3 days
1988	2,182,020	+ 6.2	269,180	- 8.4	43.1	39.5	16.4	1.3 days
1989	2,062,904	- 5.5	276,317	+ 2.7	45.9	39.4	13.7	1.8 days

CAMPERS BY ORIGIN

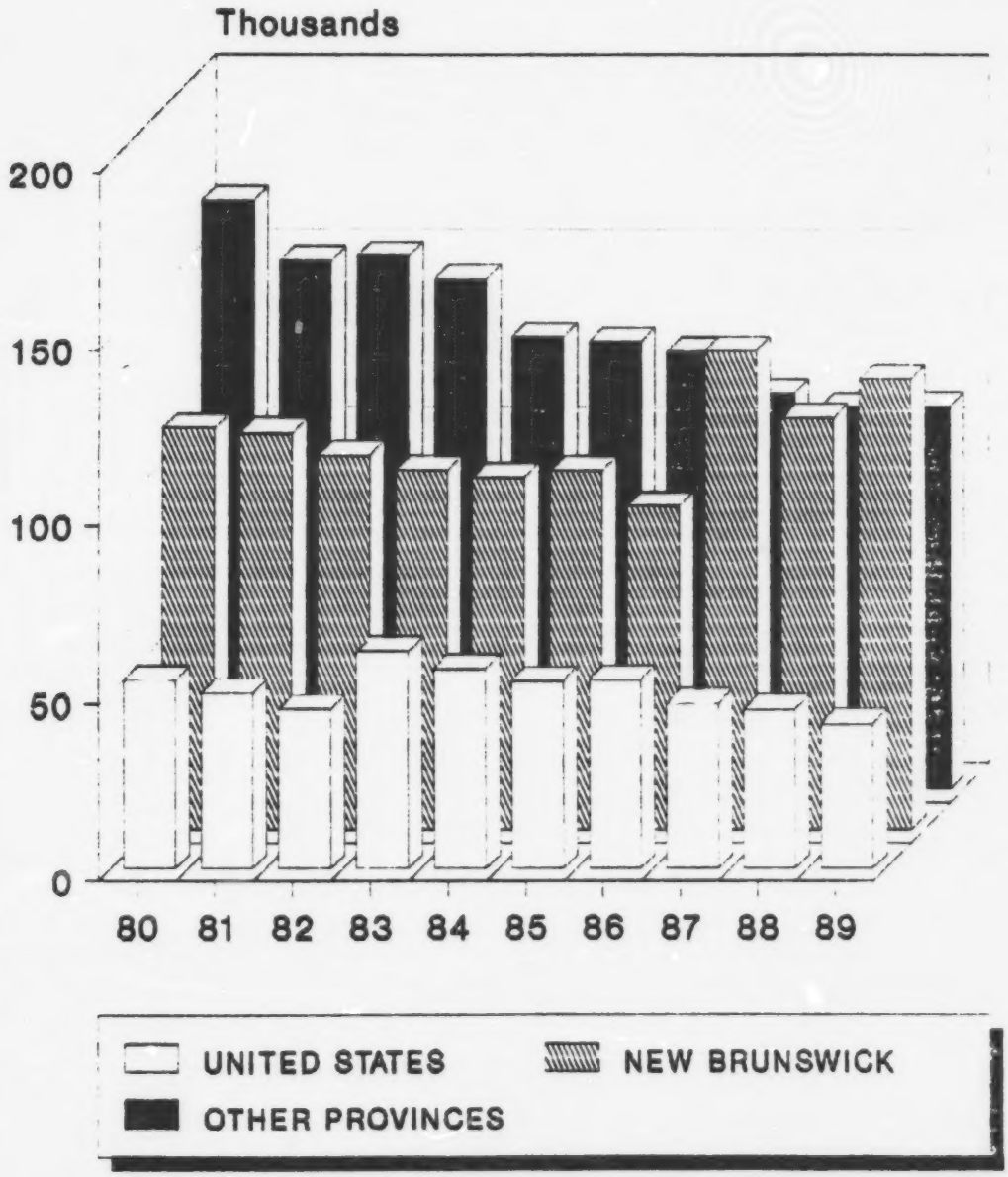

CAMPER ATTENDANCE

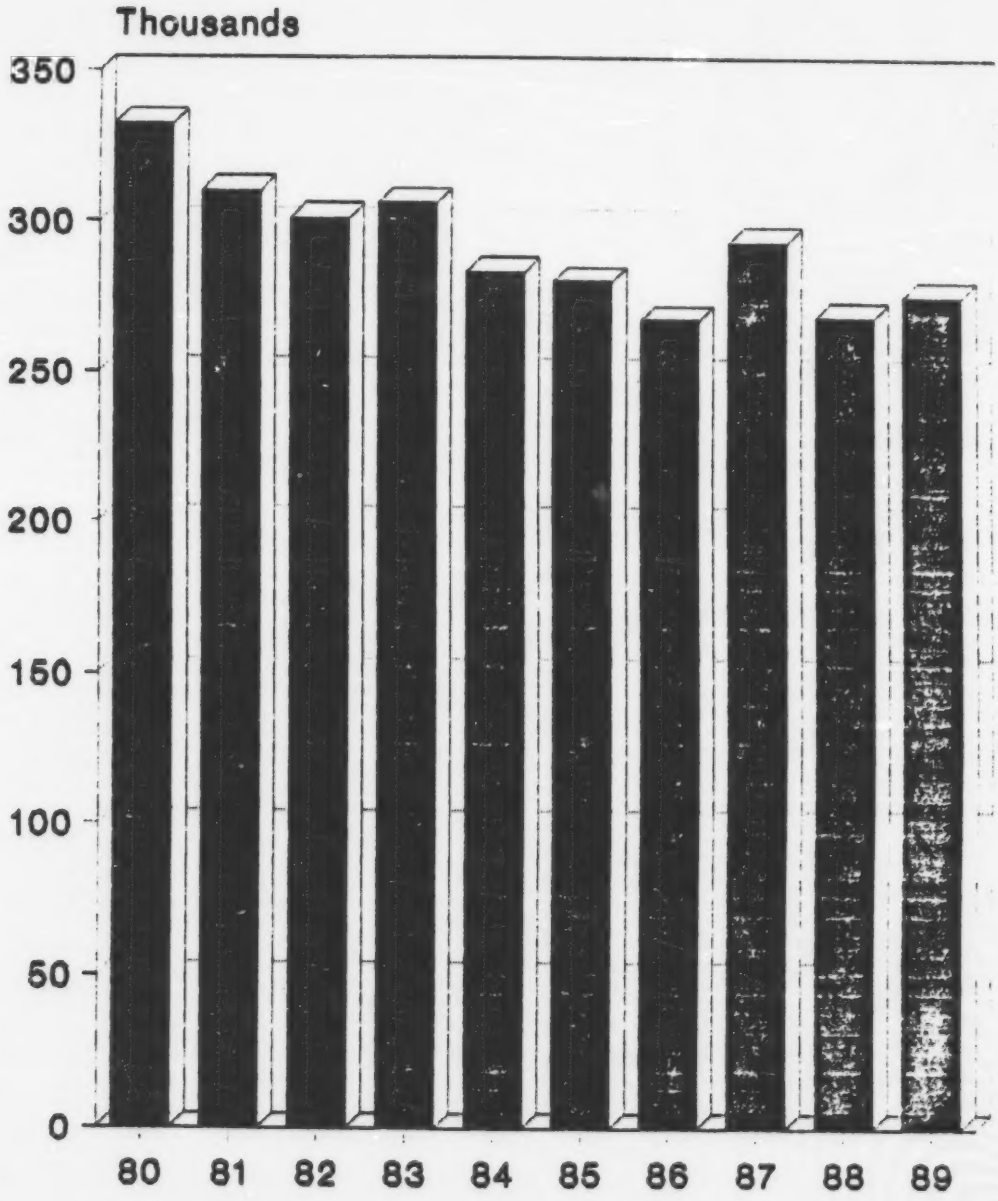

TOTAL ATTENDANCE

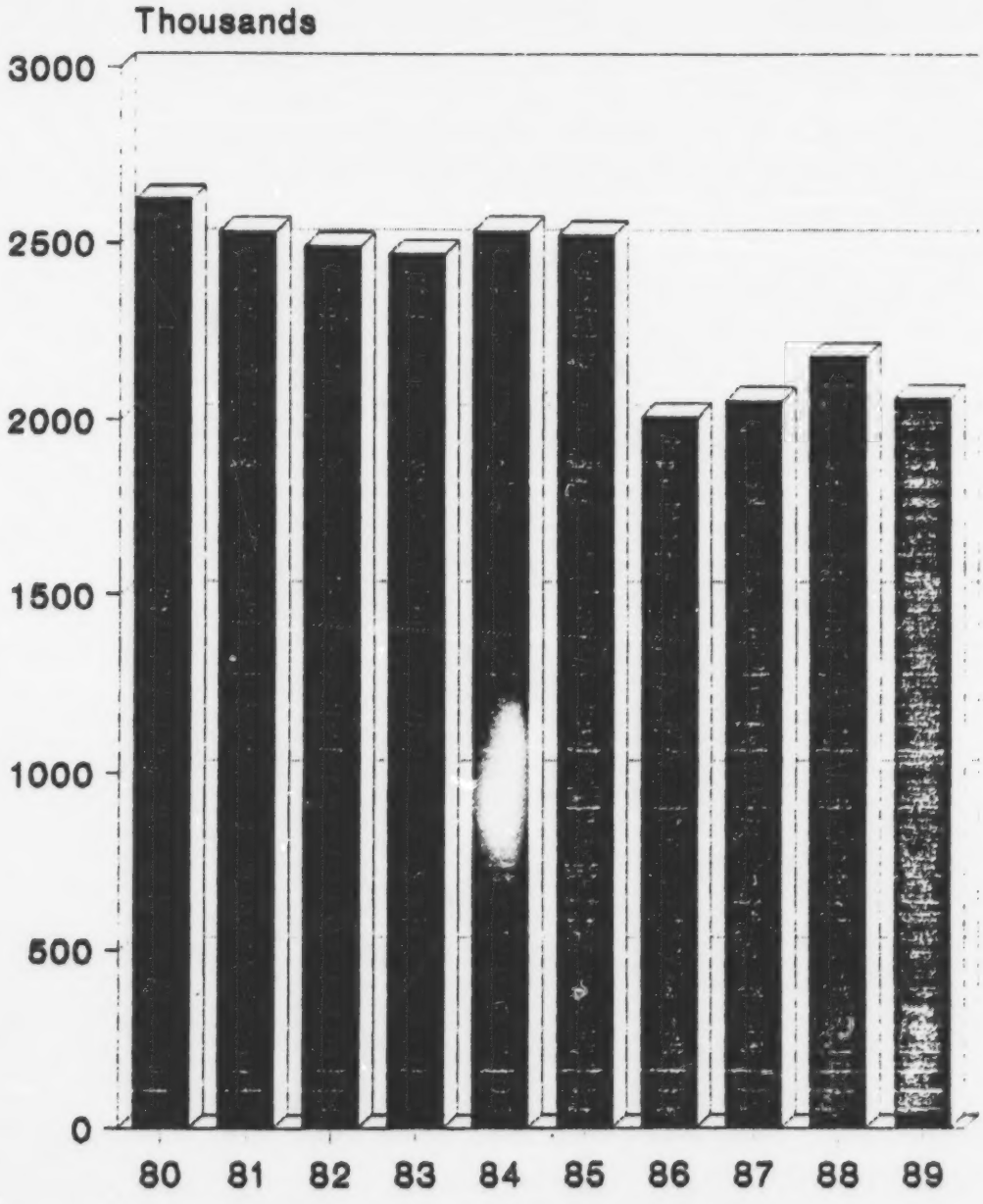

SPECIAL PROGRAMS

1989 PROVINCIAL PARK STATISTICS

McGAW HILL PROVINCIAL PARK SKI HILL

SKI LIFT TICKETS ISSUED

DAILY	1987-1988	1988-1989
December	---	---
January	---	---
February	909	---
March	235	---
April	---	---
SUB-TOTAL	1,144	---
WEEKEND	---	---
FAMILY	---	---
SEASONAL	---	---
1/2 SEASONAL	---	---
SINGLE RIDES	---	---
REPLACEMENTS	---	---
TOTAL	---	---
OPENING DATE	06 Feb	Did not
CLOSING DATE	09 Mar	operate

1989 PROVINCIAL PARK STATISTICS

SUGARLOAF PROVINCIAL PARK SKI HILL

SKI LIFT TICKETS ISSUED

DAILY	1984-1985	1985-1986	1986-1987	1987-88	1988-1989
December	349	1,151	3,175	2,044	2,240
January	2,386	3,059	3,708	4,699	4,586
February	1,972	2,139	3,271	4,064	3,259
March	3,357	3,576	3,695	4,856	5,013
April	171	66	---	236	63
SUB-TOTAL	8,235	9,991	13,849	15,899	15,161
WEEKEND			155	15	114
FAMILY	42	42	84	83	84
SEASONAL	665	674	778	735	621
1/2 SEASONAL	129	134	119	156	N/A
SINGLE RIDES	5,378	7,600	N/A	N/A	N/A
REPLACEMENTS	57	16	29	27	25
TOTAL	14,506	18,457	15,014	16,915	16,005
OPENING DATE	30 Dec	26 Dec	13 Dec	26 Dec	17 Dec
CLOSING DATE	08 Apr	06 Apr	29 Mar	03 Apr	02 Apr

1989 PROVINCIAL PARK STATISTIC

MACTAQUAC PROVINCIAL PARK GOLF COURSE

GOLF COURSE PERMITS ISSUED

	1984	1985	1986	1987	1988	1989
DAILY						
May	2,010	3,593	2,954	2,390	3,202	2,449
June	4,728	4,723	4,604	4,355	4,805	4,824
July	6,651	6,921	5,304	6,475	5,931	6,526
August	6,542	6,571	4,731	6,296	5,392	5,722
September	4,729	4,596	3,394	3,948	4,129	3,816
October	915	933	736	773	585	951
TOTAL	25,577	27,337	21,723	24,237	24,044	24,288
SEASONAL	32	302	223	226	252	282
AVERAGE NUMBER OF PLAYERS PER DAY	172	171	141	154	152	155
OPENING DATE	14 May	04 May	07 May	08 May	06 May	12 May
CLOSING DATE	14 Oct	14 Oct	13 Oct	12 Oct	10 Oct	15 Oct

1989 PROVINCIAL PARK STATISTICS

HERRING COVE PROVINCIAL PARK GOLF COURSE

GOLF COURSE PERMITS ISSUED

	1985	1986	1987	1988	1989
DAILY					
April	418	94	---	163	87
May	977	875	1,246	1,202	1,110
June	1,097	1,423	1,453	1,490	1,377
July	1,552	1,673	2,090	2,009	2,057
August	1,496	1,644	1,955	1,758	1,924
September	866	944	1,058	1,027	1,133
October	---	91	89	87	269
TOTAL	6,406	6,794	7,891	7,736	7,957
SEASONAL	78	60	108	114	111
AVERAGE NUMBER OF PLAYERS PER DAY	39	42	51	46	47
OPENING DATE	20 Apr	25 Apr	01 May	22 Apr	29 Apr
CLOSING DATE	01 Oct	05 Oct	04 Oct	09 Oct	15 Oct

1989 PROVINCIAL PARK STATISTICS

NEW-BRUNSWICK

SUPERVISED BEACHES

ATTENDANCE - THE LAST FIVE YEARS

PARK	1985	1986	1987	1988	1989
Val Comeau	16,475	11,746	7,383	6,615	15,742
The Enclosure	11,692	5,725	Closed	Closed	Closed
Chaleur	* ---	* ---	* ---	8,228	7,335
Middle Island	9,811	3,500	8,014	13,466	6,832
Youghall Beach	* ---	* ---	* ---	6,594	15,125
Parlee Beach	267,200	285,550	442,090	488,644	350,000
Oak Bay	2,130	2,937	Closed	4,167	10,032
Oak Point	* ---	* ---	* ---	6,988	3,503
Grand Lake	1,977	985	* ---	1,178	3,929
Mactaquac	57,318	18,430	49,064	48,280	84,305
Lac Baker	8,013	* ---	* ---	5,646	6,597
Les Jardins de la République (Pool)	16,873	E 16,000	16,078	16,000*	18,945
TOTAL	391,488	350,873	522,629	605,806	522,345

E - Estimate

* - Unsupervised

TOTAL ATTENDANCE
LIFEGUARD PROGRAM

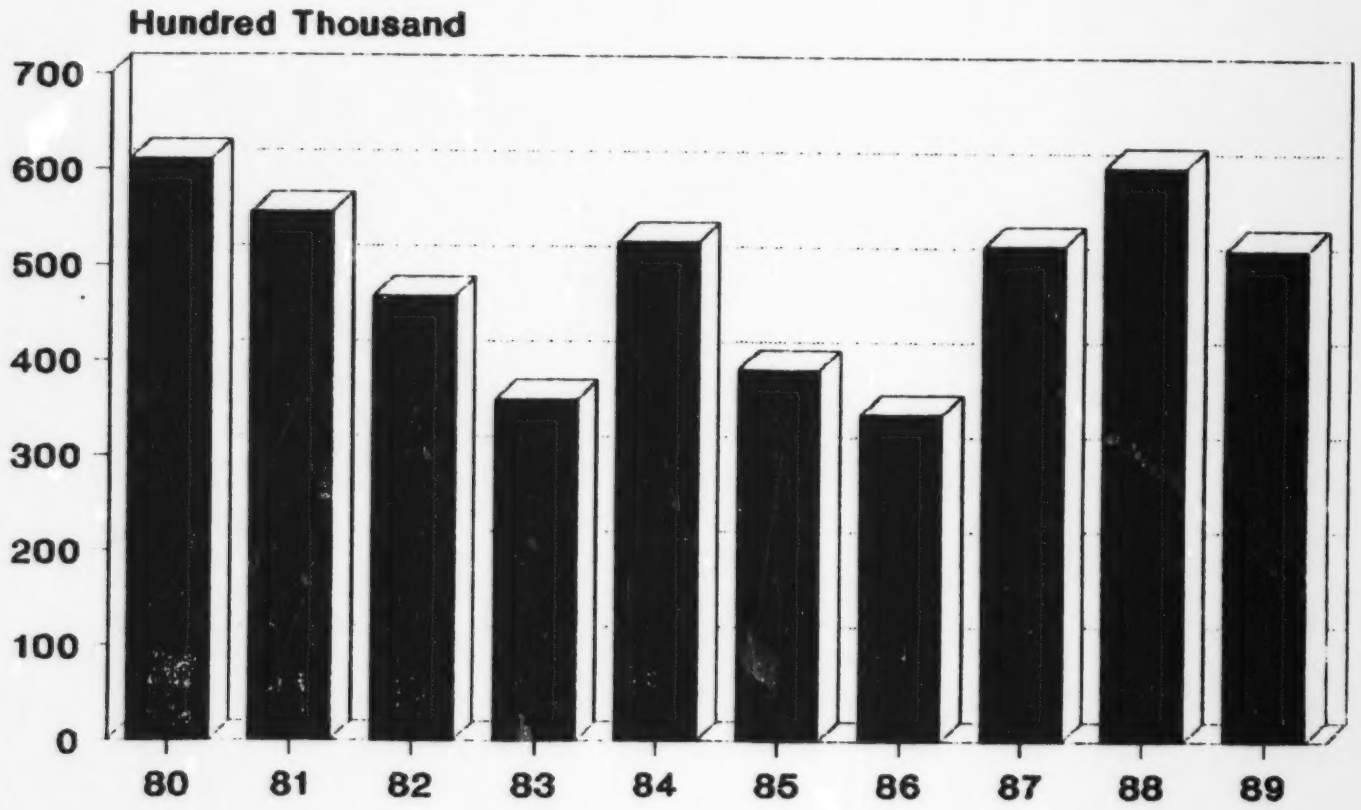

1989 PROVINCIAL PARK STATISTICS

UNSUPERVISED BEACHES

ATTENDANCE

	1987	1988	1989
Neguac	---	5,230	5,000
Escuminac	---	3,430	3,500
Youghall Beach	10,054	**	**
Jacquet River	948	1,268	886
Chaleur	11,060	**	**
Murray Beach	6,085	5,031	5,437
The Anchorage	3,465	3,253	4,780
Herring Cove	6,186	5,120	5,476
Oak Bay	7,541	**	**
New River Beach	22,785	17,840	28,631
Oak Point	13,781	**	**
Woolastook	---	5,162	4,055
Lakeside	---	9,776	10,000
TOTAL	81,905	51,079	67,765

** Supervised in 1988 and 1989

1989 PROVINCIAL PARK STATISTICS

SUPERVISED BEACHES

LIFEGUARD PROGRAM

	1988 GUARDS	1988 RESCUES	1988 1ST AID	1989 GUARDS	1989 RESCUES	1989 1ST AID
Val Comeau	4	0	4	4	0	8
Chaleur	2	0	0	3	4	53
Middle Island	4	0	0	3	16	1
Parlee Beach	12	3	N/A	12	16	185
Youghall Beach	2	2	1	3	2	11
Grand Lake	2	0	7	2	1	16
Mactaquac	6	3	37	9	17	8
Oak Bay	3	2	6	3	12	25
Oak Point	2	1	7	3	0	2
Lac Baker	4	0	6	3	1	6
Les Jardins de la République (Pool)	6	0	0	6	4	8
TOTAL	49	11	68	51	53	316

PARK OPERATING DATES

AND

FACILITIES CHART

OPERATING PROVINCIAL PARKS 1989

PARK	PARK CLASSIFICATION		OPERATING DATES
	DISTRICT 1		
Kedgwick	Campground Park	(Day-Use)	15 Jun - 05 Sep
		(Camping)	29 Jun - 05 Sep
Glenwood	Picnic Park		15 Jun - 05 Sep
Morrissey Rock	Picnic Park		09 May - 15 Oct
Sugarloaf	Recreation Park		01 Jan - 04 Apr
		(Day-Use)	01 Jun - 05 Sep
		(Camping/Slide)	22 Jun - 05 Sep
			15 Dec - 31 Dec
Chaleur	Recreation Park		15 Jun - 05 Sep
Jacquet River	Recreation Park	(Day-Use)	15 Jun - 05 Sep
		(Camping)	22 Jun - 05 Sep
Youghall Beach	Beach Park		15 Jun - 05 Sep
Tetagouche Falls	Picnic Park		15 Jun - 06 Sep
	DISTRICT 2		
*Caraquet	Campground Park		16 Jun - 03 Sep
Shippagan	Recreation Park		26 Jun - 08 Sep
Val Comeau	Recreation Park		26 Jun - 08 Sep
Neguac	Beach Park		26 Jun - 08 Sep
Escuminac	Beach Park		26 Jun - 08 Sep
Middle Island	Beach Park		26 Jun - 08 Sep
The Enclosure	Recreation Park		26 Jun - 08 Sep
Red Pines	Campground Park		26 Jun - 08 Sep
Pokeshaw	Picnic Park		26 Jun - 08 Sep
St. Margarets	Picnic Park		26 Jun - 08 Sep
Maisonnette	Beach Park		26 Jun - 08 Sep

* Whole Park Concessioned

OPERATING PROVINCIAL PARKS 1989 (CONTINUED)

PARK	PARK CLASSIFICATION	OPERATING DATES
	DISTRICT 3	
*Steeves Mountain	Campground Park	15 May - 03 Sep
**Parlee Beach	Recreation Park	01 Jun - 04 Sep
Murray Beach	Recreation Park	06 Jun - 04 Sep
The Rocks	Recreation Park	15 May - 15 Oct
	DISTRICT 4	
Oak Bay	Recreation Park	20 May - 17 Sep
Herring Cove	Recreation Park	06 Jun - 10 Sep
Castalia	Picnic Park	09 Jun - 05 Sep
New River Beach	Recreation Park	10 Jun - 05 Sep
Lepreau Falls	Picnic Park	10 Jun - 05 Sep
Anchorage	Recreation Park	09 Jun - 05 Sep
Oak Point	Recreation Park	09 Jun - 05 Sep
St. Croix	Picnic Park	05 Jun - 14 Oct
McGaw Hill	Recreation Park	Closed 1988-89
	DISTRICT 5	
Lakeside	Recreation Park	05 Jun - 13 Sep
Sunbury Oromocto	Recreation Park	12 Jun - 06 Sep
Grand Lake	Recreation Park	12 Jun - 06 Sep
*Lake George	Recreation Park	24 Jun - 15 Sep
*North Lake	Recreation Park	23 Jun - 05 Sep
**Woolastook	Recreation Park	19 May - 09 Sep
Mactaquac	Recreation Park	13 May - 10 Oct
Hartland Covered Bridge	Picnic Park	19 May - 04 Sep
Spednic Lake	Recreation Park	29 Jun - 07 Sep

* Whole Park Concessioned
** Campground Concessioned

OPERATING PROVINCIAL PARKS 1989 (CONTINUED)

PARK	PARK CLASSIFICATION		OPERATING DATES
	DISTRICT 6		
Lac Baker	Beach Park		29 May - 26 Aug
St. Léonard	Campground Park	(Day-Use)	29 May - 04 Sep
		(Camping)	19 Jun - 04 Sep
Beechwood	Picnic Park		15 May - 30 Sep
Muniac	Campground Park	(Day-Use)	29 May - 04 Sep
		(Camping)	12 Jun - 04 Sep
Les Jardins de la République	Recreation Park		29 May - 11 Sep
Lindsay Springs	Picnic Park		15 May - 18 Nov
Mount Carleton	Resource Park		Year round
		(Camping)	15 May - 20 Nov

1989 Provincial Park Facilities Chart

PARKS	Park No.	No. Campsites	No. Picnic Sites	Showers	Toilets D-Dry; F-Flush	Camping Fees	Electrical Outlet	Trailer Disposal	Beach/Pool	Fireplaces	Drinking Water	Lifeguard Patrol	Recreation Program	Playground Equipment	Canteen/Restaurant	Boat Ramp	Tennis Court	Hiking Trail Walking Trail	Golf Course	Ski Lift	Marina	Alpine Slide	Area Hectares	Year Started
DISTRICT # 1																								
Kedgwick	134	25	25	1	4-D 2-F	X	21	X		X	X												18.71	61
Glenwood	113		15		4-D						X												22.50	35
Morrissey Rock	137		5		2-D																		.17	52
Sugarloaf	185	65	50	4	15-F 7-D	X	65	X			X				C		4	X		3		X	1149.28	71
Chaleur	165	87	100	6	27-F 7-D	X	54	X	B	X	X	X		X	C								145.21	67
Jacquet River	125	24	26		6-D	X	18		B	X	X												2.50	56
Youghall Beach	177		50		11-D				B		X	X				X					X		12.14	70
Tetagouche Falls	176		6		2-D						X												20.96	68
SUB-TOTAL		201	277	11	43-D 44-F	4	158	3	3	3	7	2		1	2	1	4	1		3	1	1	1371.47	
DISTRICT # 2																								
Pokeshaw	191		12		2-D						X												1.96	82
Caraquet	111	49	15	4	2-D 3-F	X	49	X	B	X	X												3.20	64
Maisonnette	194		10		2-F				B		X												1.49	

1989 Provincial Park Facilities Chart

PARKS	Park No.	No. Campsites	No. Picnic Sites	Showers	Toilets D-Dry; F-Flush	Camping Fees	Electrical Outlet	Trailer Disposal	Beach/Pool	Fireplaces	Drinking Water	Lifeguard Patrol	Recreation Program	Playground Equipment	Canteen/Restaurant	Boat Ramp	Tennis Court	Hiking Trails Walking Trails	Golf Course	Ski Lift	Marina	Alpine Slide	Area Hectares	Year Started
DISTRICT # 2 (Continued)																								
Shippagan	146	85	46	2	16-D 5-F	X	55	X	B	X	X			X		X							48.90	61
Val Comeau	142	55	25	2	16-D 5-F	X	31	X	B	X	X	X		X		X							23.82	63
Escuminac	160		15		2-D				B		X												9.14	65
Neguac	179		35		4-D				B		X												58.04	70
Middle Island	170		25		2-D				B		X	X			C								6.88	68
The Enclosure	109	94	67	4	6-D 12-F	X	65	X	B	X	X			X									51.25	51
Red Pines	155	63	34	2	6-D 3-F	X	40	X		X	X			X									20.71	65
St. Margarets	192		10		3-D						X												24.30	86
SUB-TOTAL		346	294	14	61-D 28-F	5	240	5	8	5	11	2		4	1	2							249.69	
DISTRICT # 3																								
Steeves Mountain	119	60	13	2	6-D 3-F	X	28	X		X	X			X	C								5.76	58
Parlee Beach	130	142	75	12	38-F	X	21	X	B	X	X	X		X	3C								95.96	57

1989 Provincial Park Facilities Chart

PARKS	Park No.	No. Campsites	No. Picnic Sites	Showers	Toilets D-Dry; F-Flush	Camping Fee	Electrical Outlet	Trailer Disposal	Beach/Pool	Fireplaces	Drinking Water	Lifeguard Patrol	Recreation Program	Playground Equipment	Canteen/Restaurant	Boat Ramp	Tennis Court	Hiking Trail Walking Trail	Golf Course	Ski Lift	Marina	Alpine Slide	Area Hectares	Year Started
DISTRICT # 3 (Continued)																								
Murray Beach	124	111	50	4	2-D 18-F	X	56	X	B	X	X			X									28.00	59
The Rocks	132		40		6-D 6-F						X			X	R			X					42.00	58
SUB-TOTAL		313	178	18	14-D 65-F	3	105	3	2	3	4	1		4	5			1					171.72	
DISTRICT # 4																								
Oak Bay	101	109	25	4	6-D 16-F	X	66	X	B	X	X	X		X	C								13.55	55
Herring Cove	103	95	28	4	10-D 6-F	X	40	X	B	X	X			X	R			X	X				423.80	59
Castalia	105		2		2-D				B	X													8.09	60
New River Beach	154	100	45	4	16-D 12-F	X	37	X	B	X	X			X	C		2V	X					363.00	59
Lepreau Falls	102		6		2-D						X												8.90	56
Anchorage	184	50	24	4	4-D 5-F	X	29	X	B	X	X			X				X					181.26	70
Oak Point	140	40	70	2	4-D 5-F	X	21	X	B	X	X	X		X									19.77	59

1989 Provincial Park Facilities Chart PARKS	Park No.	No. Campsites	No. Picnic Sites	Showers	Toilets D-Dry; F-Flush	Camping Fee	Electrical Outlet	Trailer Disposal	Beach/Pool	Fireplaces	Drinking Water	Lifeguard Patrol	Recreation Program	Playground Equipment	Canteen/Restaurant	Boat Ramp	Tennis Court	Hiking Trail Walking Trail	Golf Course	Ski Lift	Marina	Alpine Slide	Area Hectares	Year Started
DISTRICT # 4 (Continued)																								
St. Croix	143		15		4-D					X	X												1.94	78
McGaw Hill	193				F						X			X	C					2			89.50	83
SUB-TOTAL		394	215	18	50-D 48-F	5	193	5	6	7	8	2		6	3		2	3	1	2			1109.81	
DISTRICT # 5																								
Lakeside	156	132	45	6	2-D 14-F	X	44	X	B	X	X			X									45.54	63
Sunbury-Oromocto	172	50	117	2	4-D 5-F	X			B	X	X			X									96.13	67
Grand Lake	121	151	50	6	15-F 6-D	X	118	X	B	X	X	X	X	X	C	X							88.95	59
Lake George	110	50	41	4	7-D 2-F	X	27	X	B	X	X					X							46.73	58
North Lake	169	60	20		6-D	X	10		B	X	X												46.54	68
Mactaquac	159	305	150	20	64-F 20-D	X	236	2X	2B	X	X	2X	X	X	CR	2X		X	X		2X		525.68	65
Woolastook	171	200	124	8	8-F 20-D	X	100	X		X	X			X		X							541.27	68
Hartland	189		15		2-F						X												2.43	80

1989 Provincial Park Facilities Chart PARKS	Park No.	No. Campsites	No. Picnic Sites	Showers	Toilets D-Dry; F-Flush	Camping Fees	Electrical Outlet	Trailer Disposal	Beach/Pool	Fireplaces	Drinking Water	Lifeguard Patrol	Recreation Program	Playground Equipment	Canteen/Restaurant	Boat Ramp	Tennis Court	Hiking Trail Walking Trail	Golf Course	Ski Lift	Marina	Alpine Slide	Area Hectares	Year Started
DISTRICT # 5 (Continued)																								
Spednic Lake	174	15	15		4-D						X					X							346.73	86
SUB-TOTAL		963	577	46	69-D 110-F	7	535	6	7	7	9	2	2	5	3	6		1	1		2		1740.00	
DISTRICT # 6																								
Lac Baker	114		20		2-D 3-F				B		X	X		X			X						3.22	59
St. Léonard	122	34	50	4	10-F	X	34	X		X	X			X									36.02	60
Beechwood	187		50		6-D						X												7.89	71
Muniac	104	46	46	2	6-D 4-F	X	14	X		X	X			X									2.76	56
Lindsay Springs	145		4		2-D						X												.17	64
Les Jardins de la République	188	113	40	12	24-F	X	100	X	P	X	X	X	X	X	C	X	2	W					43.70	74
Mount Carleton	181	88	25		18-D	X		X	B	X	X			X		X		H					17426.95	70
SUB-TOTAL		281	255	18	41-F 38-D	4	148	4	4	4	8	2	1	5	1	2	3	1					17569.27	
TOTAL		2498	1796	123	332-F 277-D	28	1379	30	30	31	46	11	3	23	19	12	7	7	2	3	3	1	22210.47	